





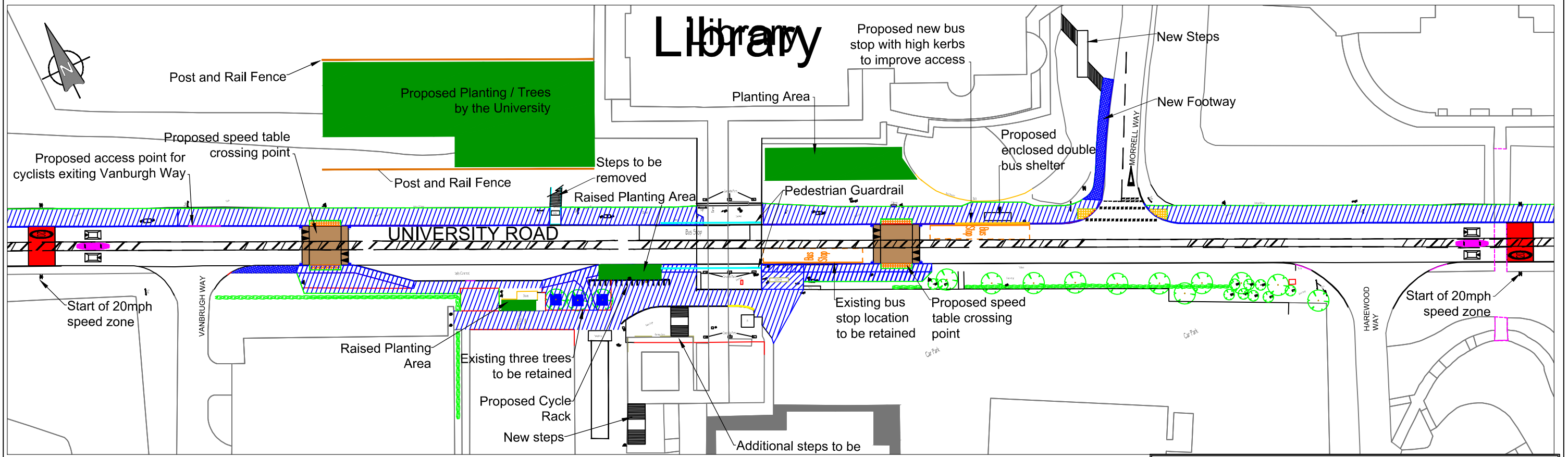


- Key:
-  Area to be converted into shared use cycleway / footway
 -  Area to be converted into footway
 -  Proposed speed cushions and traffic island
 -  Existing Trees
 -  Existing Hedgerows
 -  Proposed Road markings to highlight cycle crossings at junctions

FULL EXTENT OF CYCLEWAY SCHEME



EXTENT OF PROPOSED 20MPH ZONE

© CROWN COPYRIGHT. City of York Council OS Licence No. 1000 20818



| INITIAL | REV | AMENDMENT | DATE |
|---------|-----|---|----------|
| JRP | D | Additional planting area added East of bridge | 04/06/14 |

DRAWN BY: JRP
 CHECKED BY: SH
 SCALE: N.T.S.
 DATE: 22/05/14

UNIVERSITY ROAD
 CROSSING IMPROVEMENTS / CYCLE ROUTE
 (AS IMPLEMENTED)